


















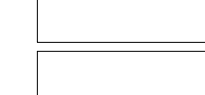

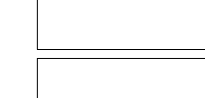

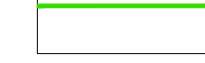
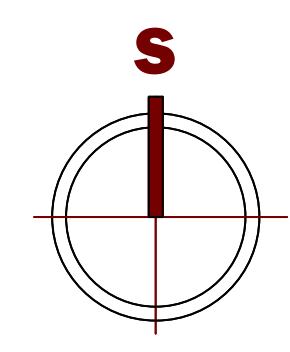


LEGENDA:

-  GRANICA OBUHVATA PLANA P = 553 ha
-  GRANICA GRADEVINSKOG ZEMLJIŠTA
-  AUTOBUSNI KOLODVOR
-  KAMIONSKI TERMINAL I PARKIRALIŠTE
-  RIJEČNO PUTNIČKO PRISTANIŠTE
-  SPORTSKA LUKA
-  MEĐUNARODNI CESTOVNI GRANIČNI PRIJELAZ
-  BENZINSKA POSTAJA
-  UREĐAJ ZA PREČIŠĆAVANJE OTPADNIH VODA
-  MJERNO-REDUKCIJSKA STANICA ZA DISTRIBUCIJU PLINA

POSTOJEĆE PLANIRANO

- | | | |
|---|---|------------------------------------|
|  |  | TRAFOSTANICA 110/35 KV |
|  |  | NADZEMNI DALEKOVOD 110 KV |
|  |  | NADZEMNI DALEKOVOD 110 KV-ukida se |
|  |  | KABLOVSKI DALEKOVOD 110 KV |
|  |  | TRAFOSTANICA 35/10 KV |
|  |  | NADZEMNI DALEKOVOD 35 KV |
|  |  | KABLOVSKI VOD 35 KV |
|  |  | TRAFOSTANICA 10/0,4 KV |
|  |  | NADZEMNI DALEKOVOD 10 KV |
|  |  | NADZEMNI DALEKOVOD 10 KV-ukida se |
|  |  | KABLOVSKI VOD 10 KV |



**IZMJENA I DOPUNA
URBANISTIČKOG PLANA
ORAŠJE
ENERGIJA**

Grafički prilog:	ENERGIJA	
Faza izrade: - NACRT -	Rukovodilac radnog tima: Goran Dimitrić, dipl.inž.arh.	
Nosilac pripreme:	Odgovorni planer: Goran Dimitrić, dipl.inž.arh.	
SLUŽBA PROSTORNOG UREĐENJA I IMOVINSKO-PRAVNIH POSLOVA	Izrada priloga: mr Milan Pržulj, dipl.inž.el.	M.P.
	Direktor: Snežana Mrđa Badža, dipl.inž.arh.	



URBIS CENTAR d.o.o. BANJA LUKA
septembar / rujan, 2022. godine

PRILOG BR.: 07
RAZMJERA 1:5000